




INSET 1



INSET 2

The Winterton Hall

LOXWOOD ROAD

Ducdame

Broken/Damaged bollards to be reported.

Notes:





Inset 1 - P1

1. Remove existing Diagram 545 and supplementary 'School' plate from post. Dispose of appropriately.
2. Realign remaining signs to top of post.

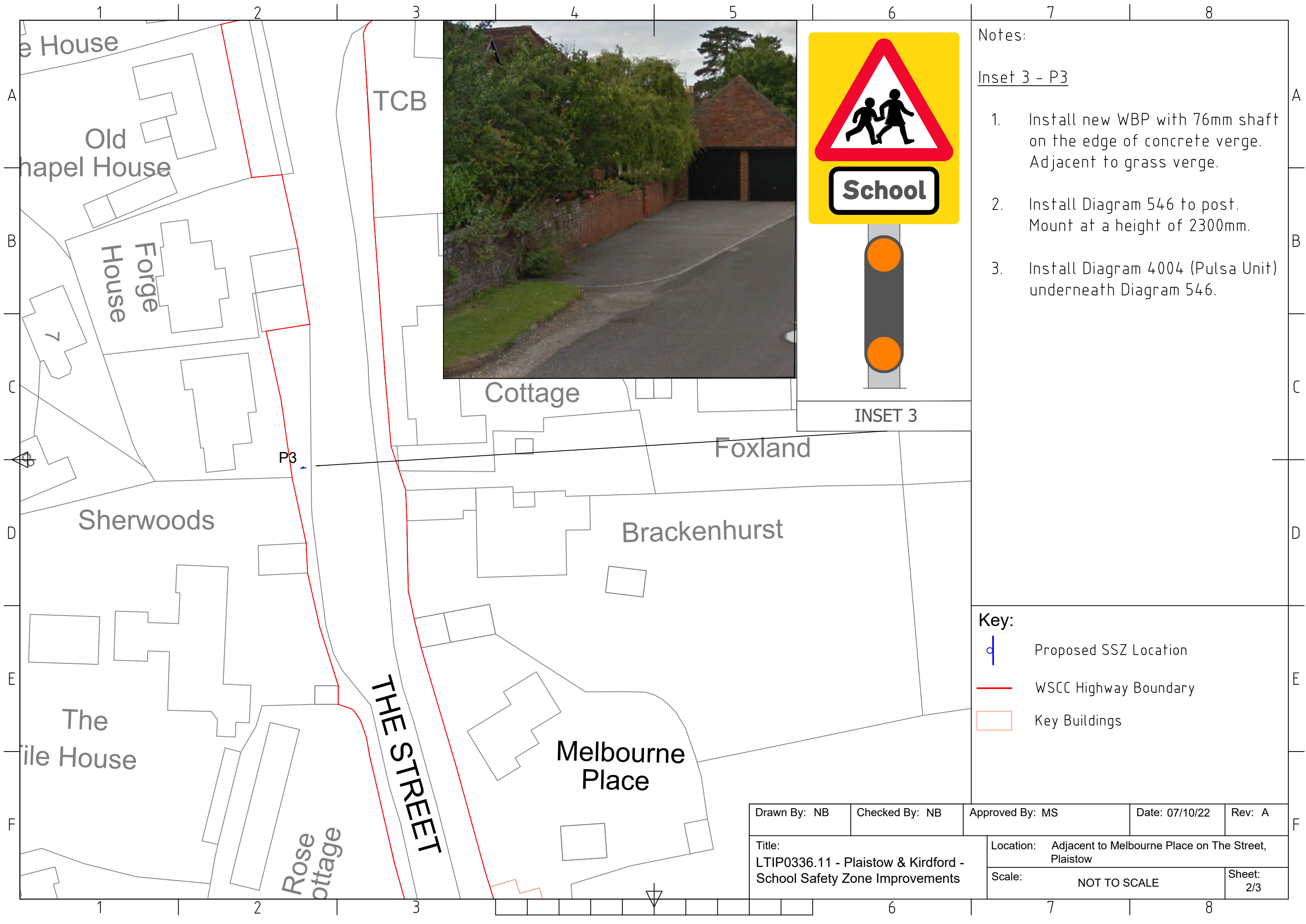
Inset 2 - P2

1. Remove existing Glasdon bollard nearest to lay-by.
2. Install new WBP with 76mm shaft. Set away from carriageway as appropriate.
3. Install Diagram 546 to post. Mount at a height of 2300mm.
4. Install Diagram 4004 (Pulsa Unit) underneath Diagram 546.

Key:

-  Proposed SSZ Location
-  Existing Sign Location
-  Existing Bollard
-  WSCC Highway Boundary

Drawn By: NB	Checked By: NB	Approved By: MS	Date: 07/10/22	Rev: A
Title: LTIP0336.11 - Plaistow & Kirdford - School Safety Zone Improvements		Location: Adjacent to Ducdame residence on Loxwood Road, Plaistow		Sheet: 1/3
Scale: NOT TO SCALE				



INSET 3

Notes:


Inset 3 - P3

1. Install new WBP with 76mm shaft on the edge of concrete verge. Adjacent to grass verge.
2. Install Diagram 546 to post. Mount at a height of 2300mm.
3. Install Diagram 4004 (Pulsa Unit) underneath Diagram 546.

Key:

- Proposed SSZ Location
- WSCC Highway Boundary
- Key Buildings

Drawn By: NB	Checked By: NB	Approved By: MS	Date: 07/10/22	Rev: A
Title: LTIP0336.11 - Plaistow & Kirdford - School Safety Zone Improvements		Location: Adjacent to Melbourne Place on The Street, Plaistow		Sheet: 2/3
Scale: NOT TO SCALE				



INSET 4



Cherry Tree

P4

DUNSFOLD ROAD

Well

Fox Cottage

Spiders Web

Church Cottage

The White House

Old Chapel House



NELL BALL

Notes:

Inset 4 - P4

1. Remove existing Diagram 545 and post. Dispose of appropriately.
2. Install new WBP with 76mm shaft. Set back from carriageway as appropriate.
3. Install Diagram 546 to post. Mount at a height of 2300mm.
4. Install Diagram 4004 (Pulsa Unit) underneath Diagram 546.

Key:

-  Proposed SSZ Location
-  WSCC Highway Boundary

Drawn By: NB	Checked By: NB	Approved By: MS	Date: 07/10/22	Rev: A
Title: LTIP0336.11 - Plaistow & Kirdford - School Safety Zone Improvements		Location: Adjacent to Nell Ball junction on Dunsfold Road, Plaistow		Sheet: 3/3
Scale: NOT TO SCALE				